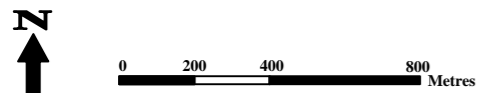
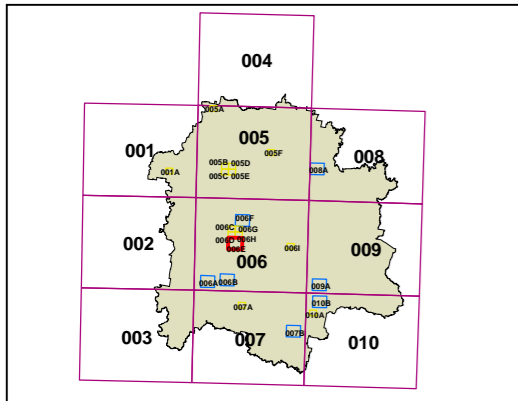
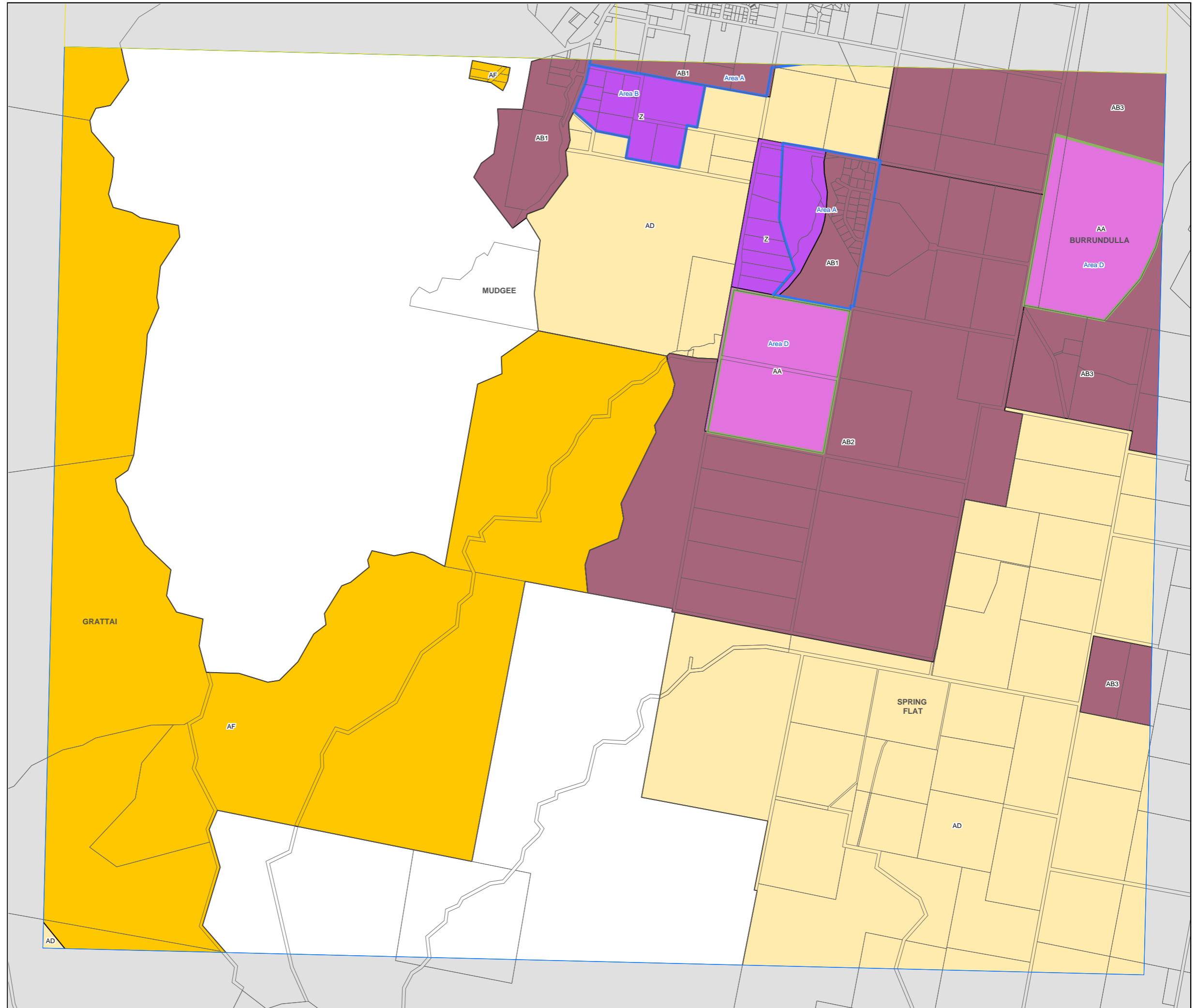


**Minimum Lot Size (sq m)**

- G 450
  - M 600
  - U 1,000
  - V 2,000
  - W1 3,000
  - W2 4,000
  - Z 2 ha
  - AA 5 ha
  - AB1 10 ha
  - AB2 12 ha
  - AB3 20 ha
  - AB4 40 ha
  - AD 100ha
  - AF 400 ha
- Refer to Clause 4.1 (3A)
- Refer to Clause 4.1 (3B) and Clause 6.14
- Refer to Clause 4.1 C

**Cadastre**  
 Cadastre 20/06/2018 © Spatial Services



Scale: 1:20,000 @ A3

Projection: GDA 1994  
MGA Zone 55